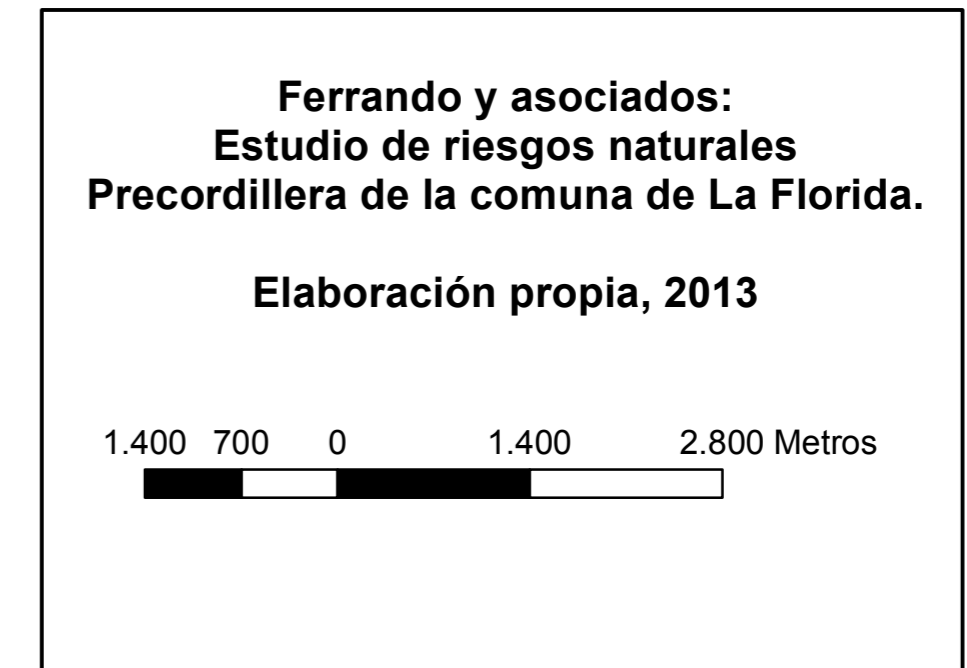
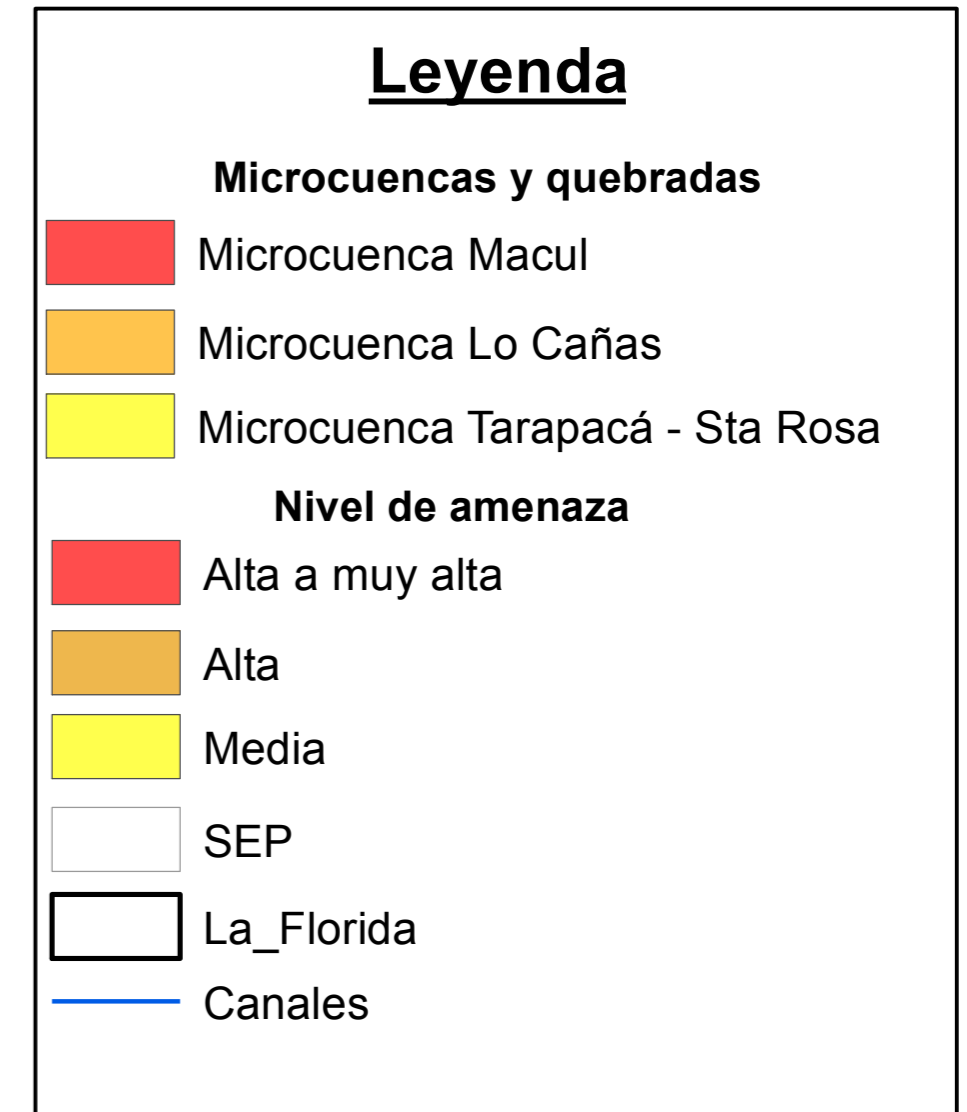
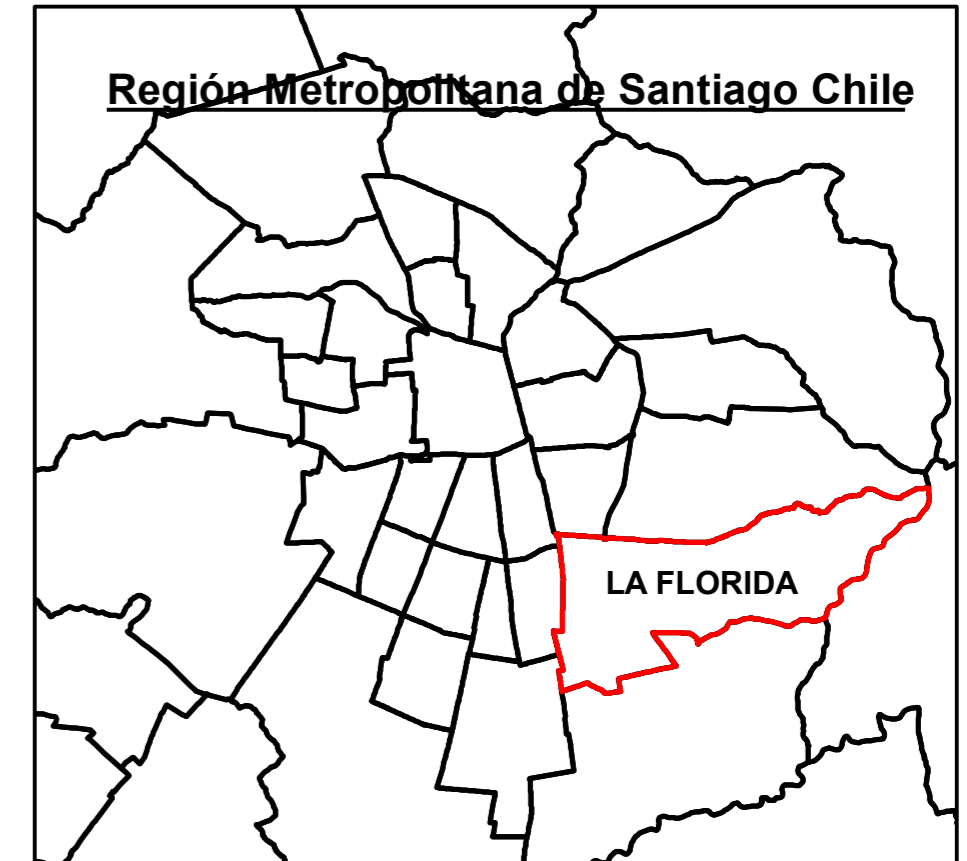


Amenaza hidromorfológica



Source: Esri, DigitalGlobe, GeoEye, IAC, IGN, IP, swisstopo, and the GIS User Community